

Eightmile River Watershed Overlay District East Haddam



East Haddam

Lake Hayward

Salem

Eightmile River Watershed Line

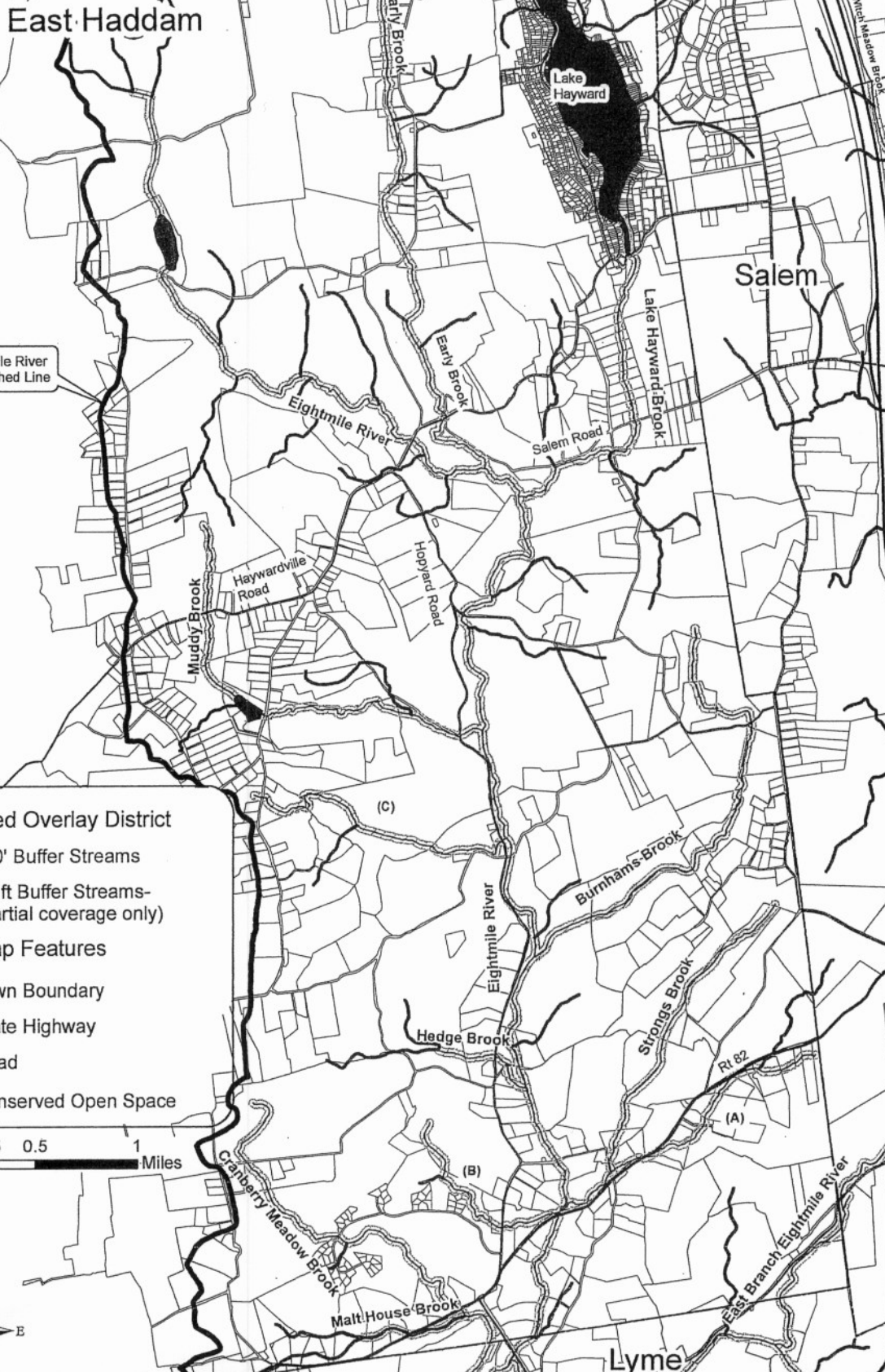
Watershed Overlay District

-  100' Buffer Streams
-  50 ft Buffer Streams-
(partial coverage only)

Other Map Features

-  Town Boundary
-  State Highway
-  Road
-  Conserved Open Space

0 0.25 0.5 1 Miles



Lyme