

Route 67 (Bank Street) Spot Improvements

State Project No. 124-165

Seymour, Connecticut



Intersection of Bank St. & River St. looking West



Looking East on Bank Street (Route 67)



Bank Street (Route 67) – Roadside conditions



Walgreen's Intersection – New Improvements



Stores/Residences/Parking on Bank Street



Intersection of Bank Street and River Street



Bank Street looking East



Bank Street looking West



River Street looking North

River Street (SR 313)



Church Street and Beecher Street



Church Street and Beecher Street



Johnson Avenue

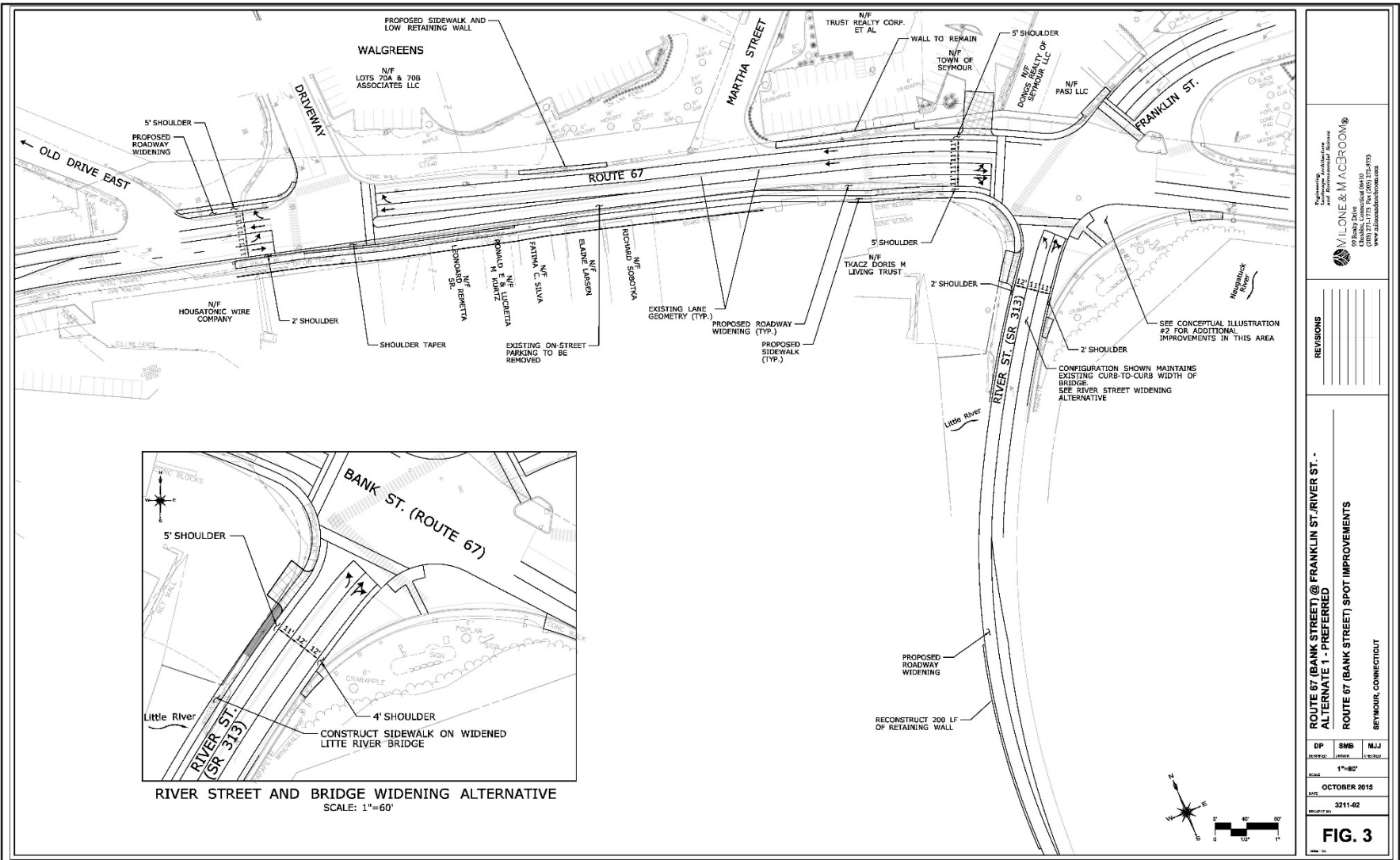


Klarides Village Entrance (unsignalized)

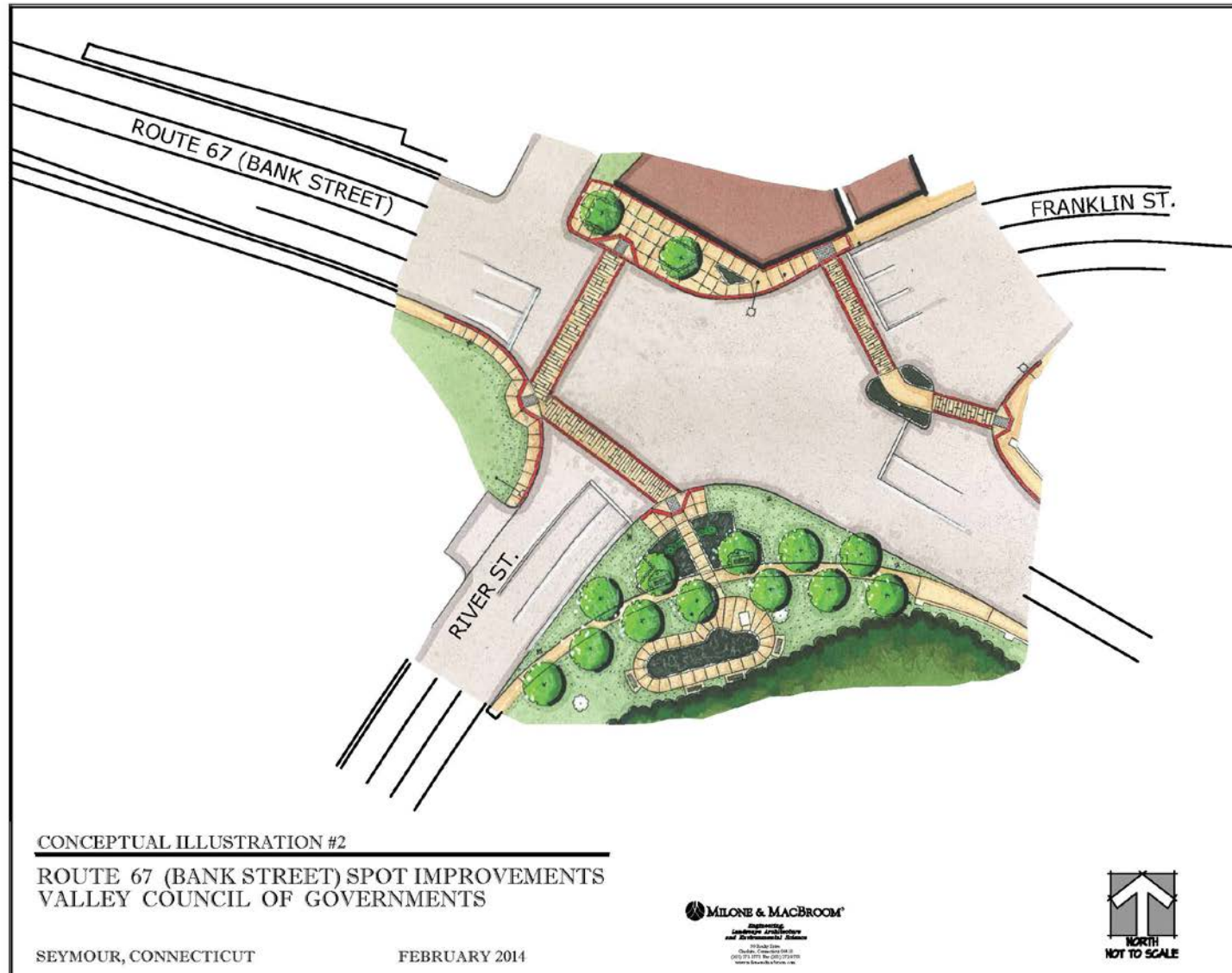


Future Traffic Conditions – No Improvements

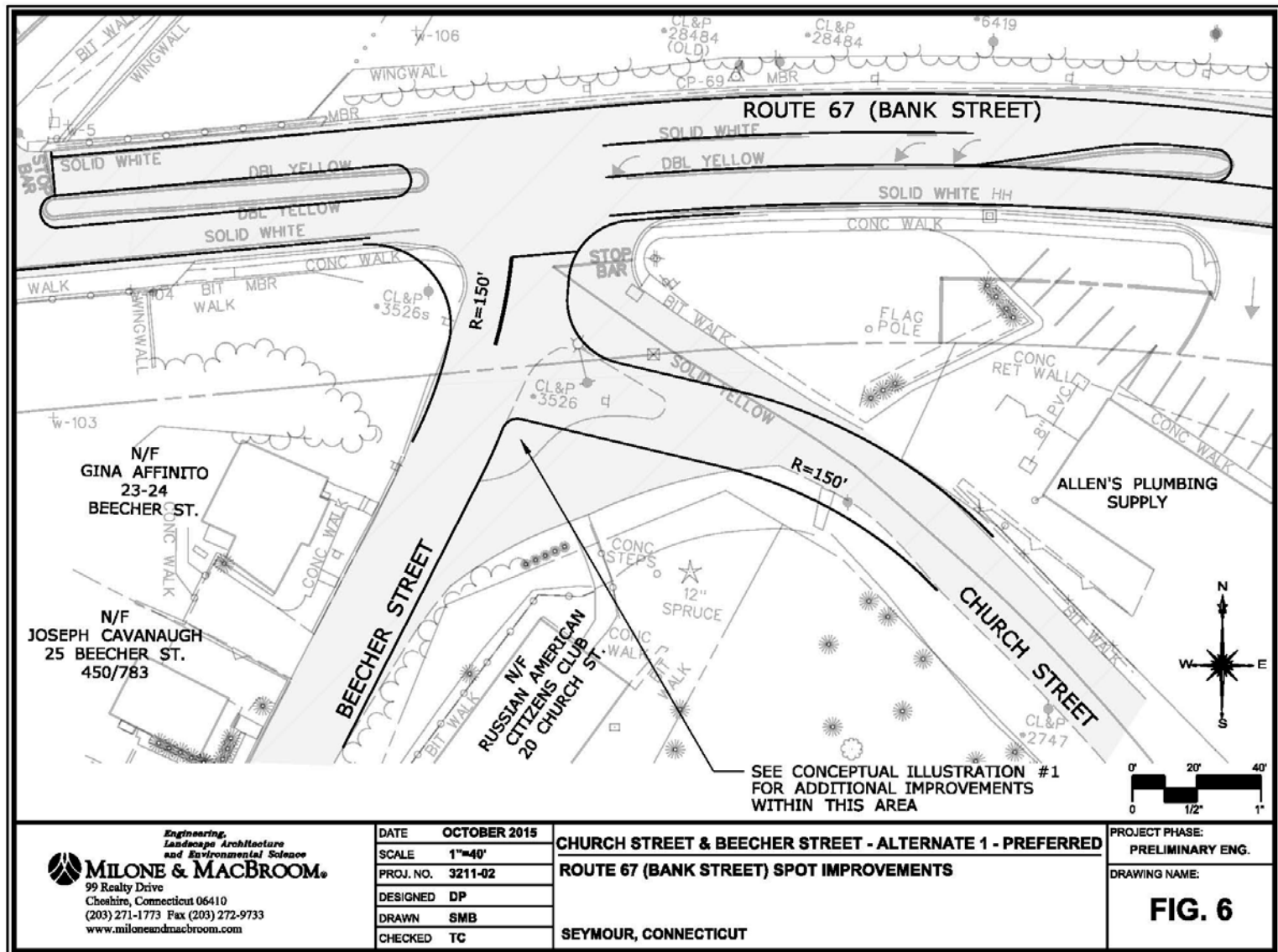




Bank Street and River Street - Concept



Church Street and Beecher Street



ROUTE 67 (BANK STREET)

BEECHER ST.

CHURCH ST.

CONCEPTUAL ILLUSTRATION #1

ROUTE 67 (BANK STREET) SPOT IMPROVEMENTS
VALLEY COUNCIL OF GOVERNMENTS

SEYMOUR, CONNECTICUT

FEBRUARY 2014

MILONE & MACBROOM
 Engineering
 Landscape Architecture
 and Environmental Science
 1000 North Main Street
 Suite 200
 North, Connecticut 06460
 (203) 885-1111
 www.miloneandmacbroom.com

NORTH
NOT TO SCALE

Church Street and Beecher Street

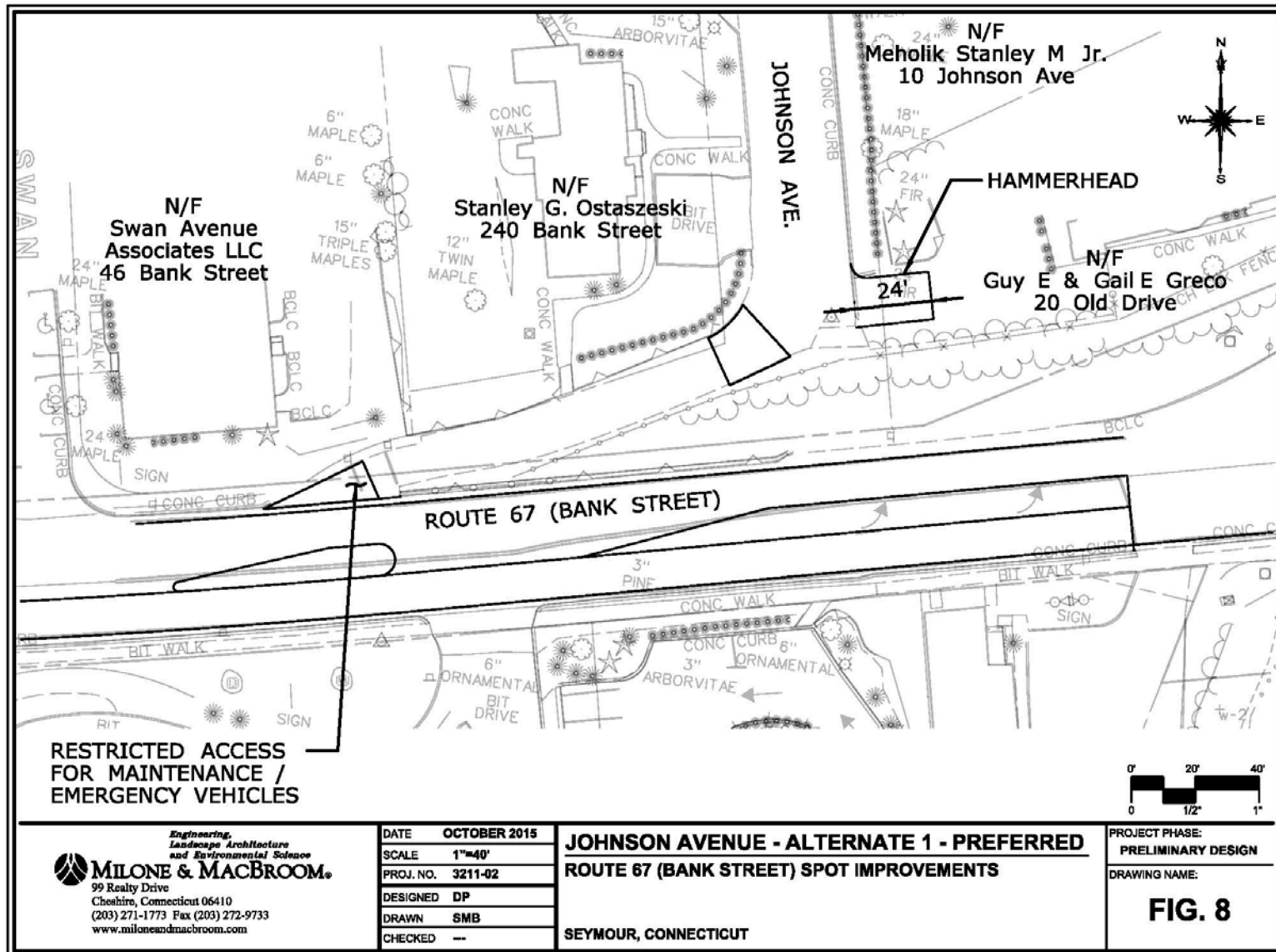


Existing Condition



**Preferred Alternative
(Photo simulation)**

Johnson Avenue



Klarides Village Entrance (un-signalized)

