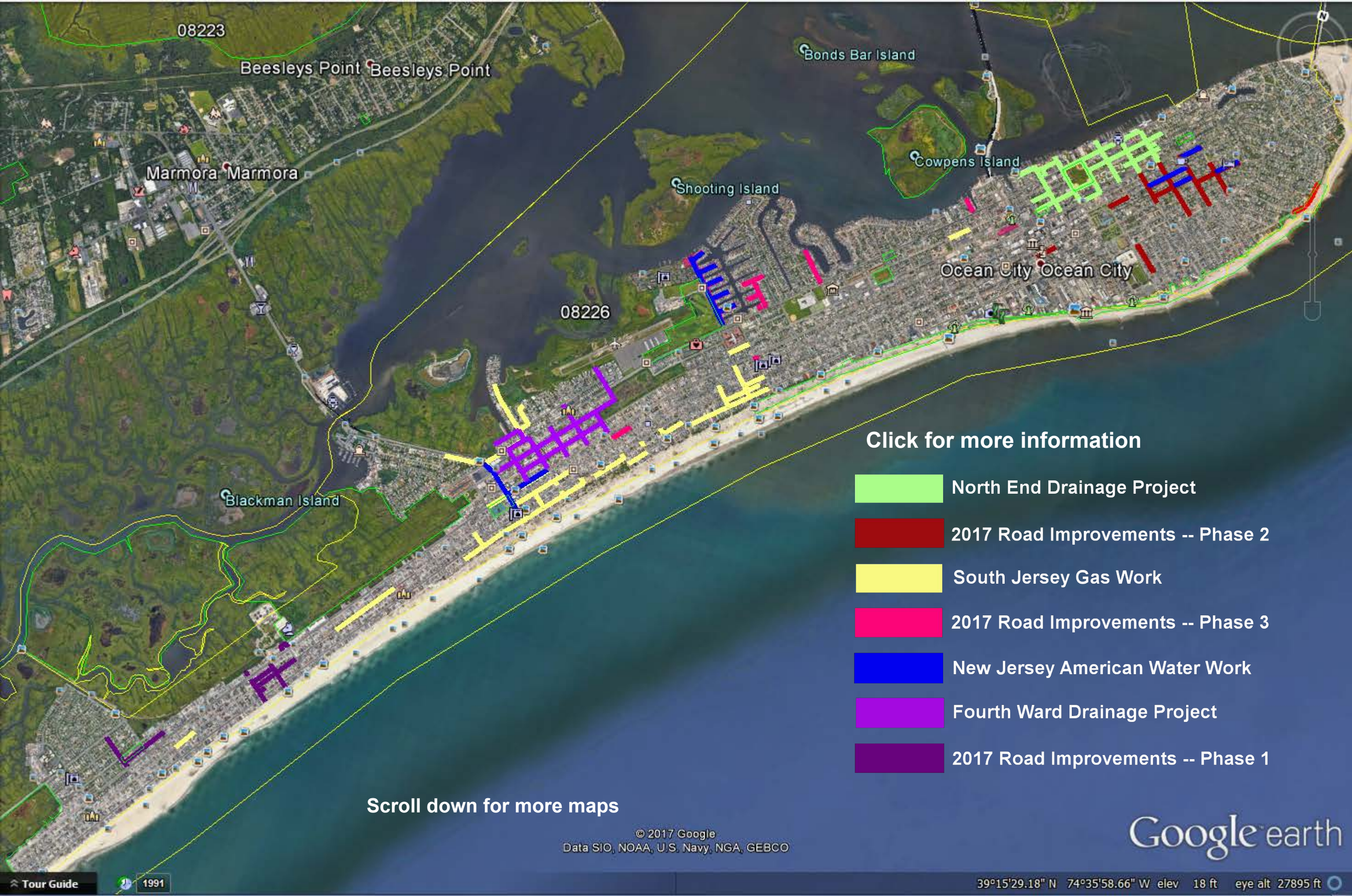
08223
Beesleys Point
Beesleys Point
Marmora
Marmora
Bonds Bar Island
Cowpens Island
Shooting Island
Ocean City
Ocean City
08226
Blackman Island
Click for more information
North End Drainage Project
2017 Road Improvements -- Phase 2
South Jersey Gas Work
2017 Road Improvements -- Phase 3
New Jersey American Water Work
Fourth Ward Drainage Project
2017 Road Improvements -- Phase 1
Scroll down for more maps
© 2017 Google
Data SIO, NOAA, U.S. Navy, NGA, GEBCO
Google earth
Tour Guide
1991
39°15'29.18" N 74°35'58.66" W elev 18 ft eye alt 27895 ft

The Lagoon
Ocean City
North End Drainage Project
2017 Road Improvements -- Phase 2
South Jersey Gas Work
2017 Road Improvements -- Phase 3
New Jersey American Water Work
Fourth Ward Drainage Project
2017 Road Improvements -- Phase 1
Google earth
Tour Guide
1991
39°17'05.13" N 74°33'55.41" W elev 9 ft eye alt 6490 ft

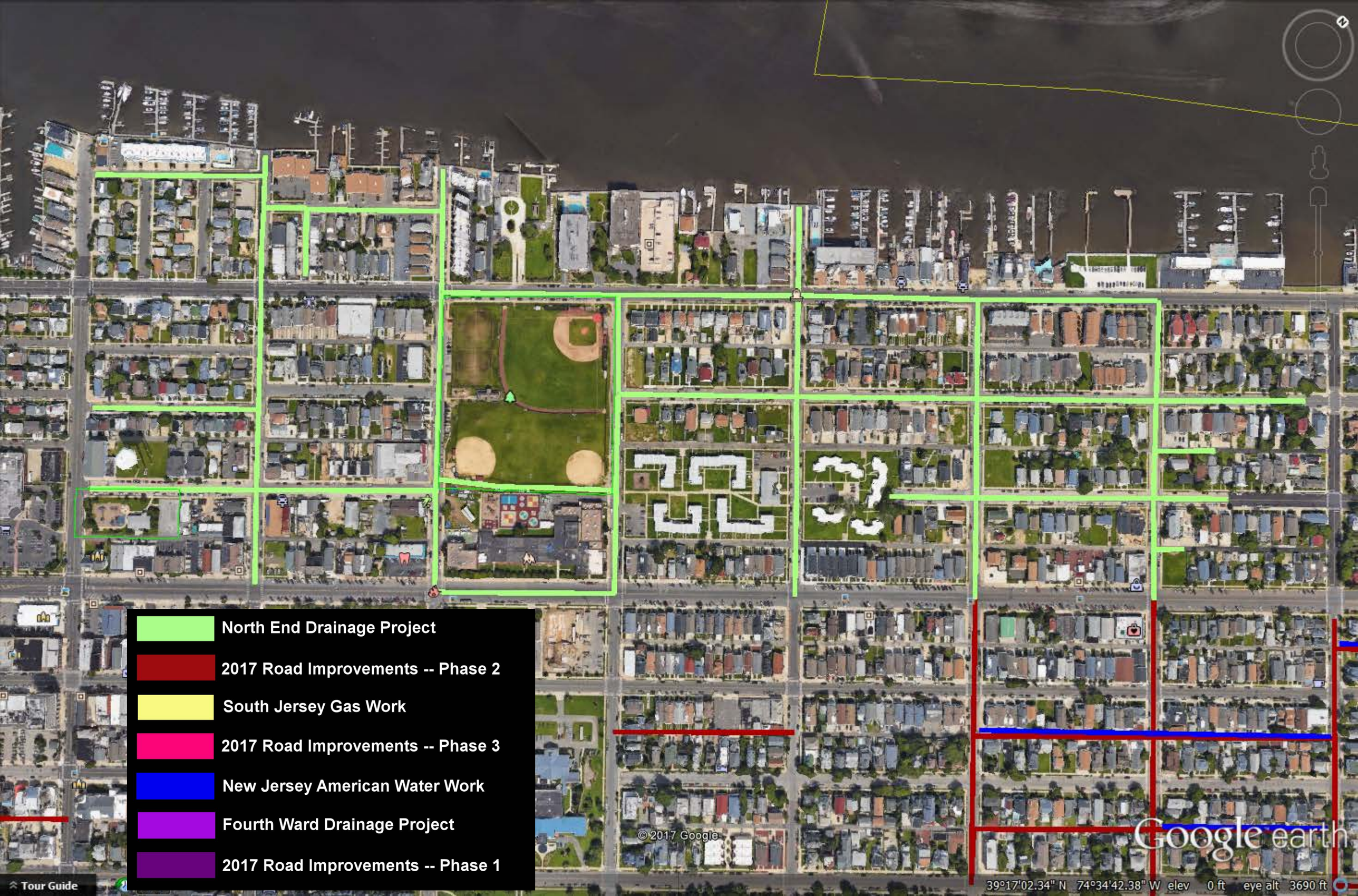
North End Drainage Project
2017 Road Improvements -- Phase 2
South Jersey Gas Work
2017 Road Improvements -- Phase 3
New Jersey American Water Work
Fourth Ward Drainage Project
2017 Road Improvements -- Phase 1
© 2017 Google
Google earth
Tour Guide
39°17'02.34" N 74°34'42.38" W elev 0 ft eye alt 3690 ft

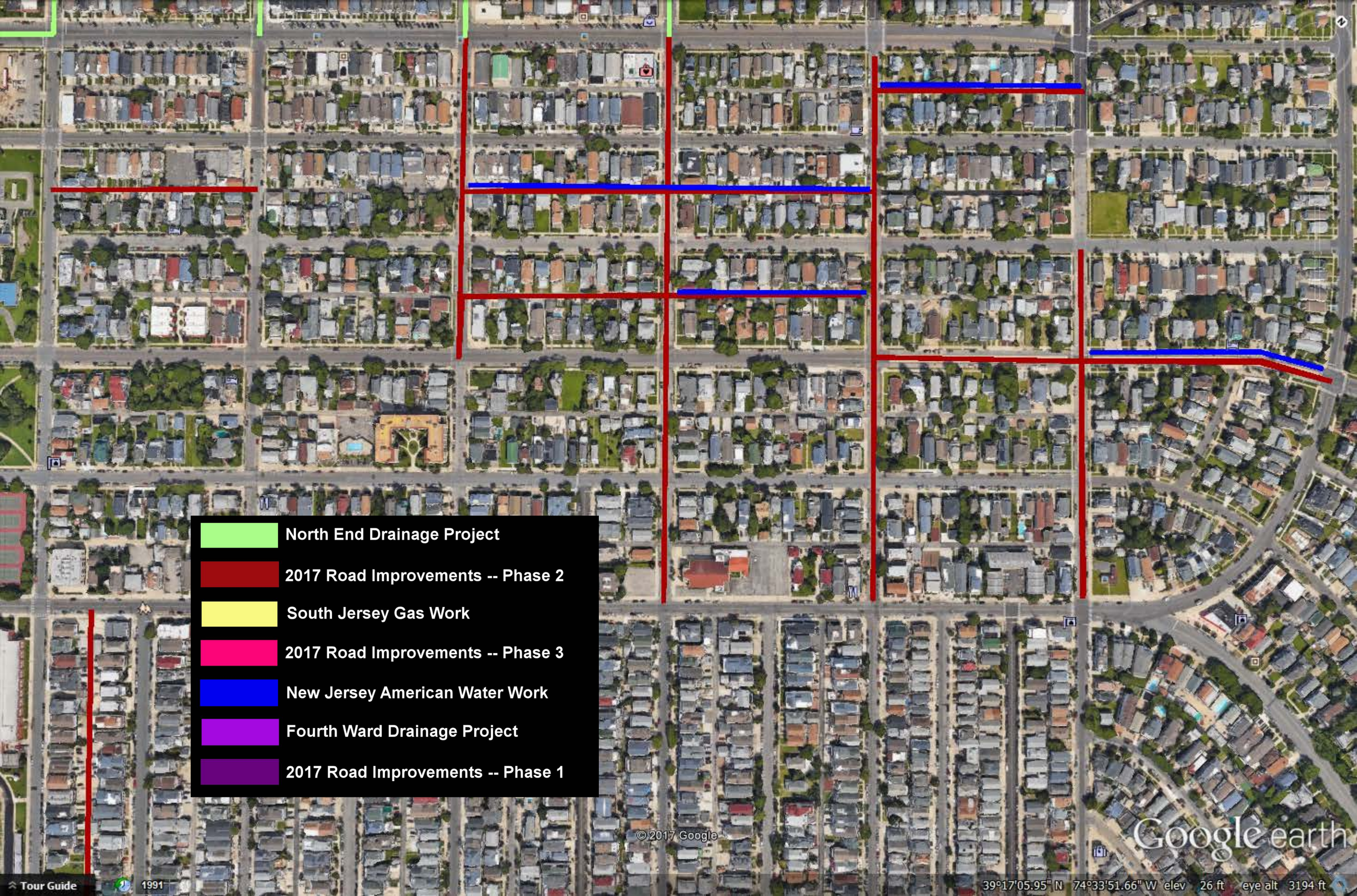
North End Drainage Project
2017 Road Improvements -- Phase 2
South Jersey Gas Work
2017 Road Improvements -- Phase 3
New Jersey American Water Work
Fourth Ward Drainage Project
2017 Road Improvements -- Phase 1
© 2017 Google
Google earth
Tour Guide
1991
39°17'05.95" N 74°33'51.66" W elev 26 ft eye alt 3194 ft

North End Drainage Project
2017 Road Improvements -- Phase 2
South Jersey Gas Work
2017 Road Improvements -- Phase 3
New Jersey American Water Work
Fourth Ward Drainage Project
2017 Road Improvements -- Phase 1
© 2017 Google
Google earth
Tour Guide
1991
39°16'46.37" N 74°34'40.98" W elev 8 ft eye alt 2926 ft

Venetian Bayou
Carnival Bayou
Cowpens Island
Ocean City
North End Drainage Project
2017 Road Improvements -- Phase 2
South Jersey Gas Work
2017 Road Improvements -- Phase 3
New Jersey American Water Work
Fourth Ward Drainage Project
2017 Road Improvements -- Phase 1
© 2017 Google
Google earth
Tour Guide
1991
39°16'24.30" N 74°35'20.04" W elev 6 ft eye alt 6881 ft

North End Drainage Project
2017 Road Improvements -- Phase 2
South Jersey Gas Work
2017 Road Improvements -- Phase 3
New Jersey American Water Work
Fourth Ward Drainage Project
2017 Road Improvements -- Phase 1
Venetian Bayou
Carnival Bayou
© 2017 Google
Google earth
Tour Guide
1991
39°16'20.52" N 74°35'53.51" W elev 9 ft eye alt 3768 ft

North End Drainage Project
2017 Road Improvements -- Phase 2
South Jersey Gas Work
2017 Road Improvements -- Phase 3
New Jersey American Water Work
Fourth Ward Drainage Project
2017 Road Improvements -- Phase 1
© 2017 Google
Google earth
Tour Guide
1991
39°15'43.22" N 74°35'59.11" W elev 33 ft eye alt 3414 ft

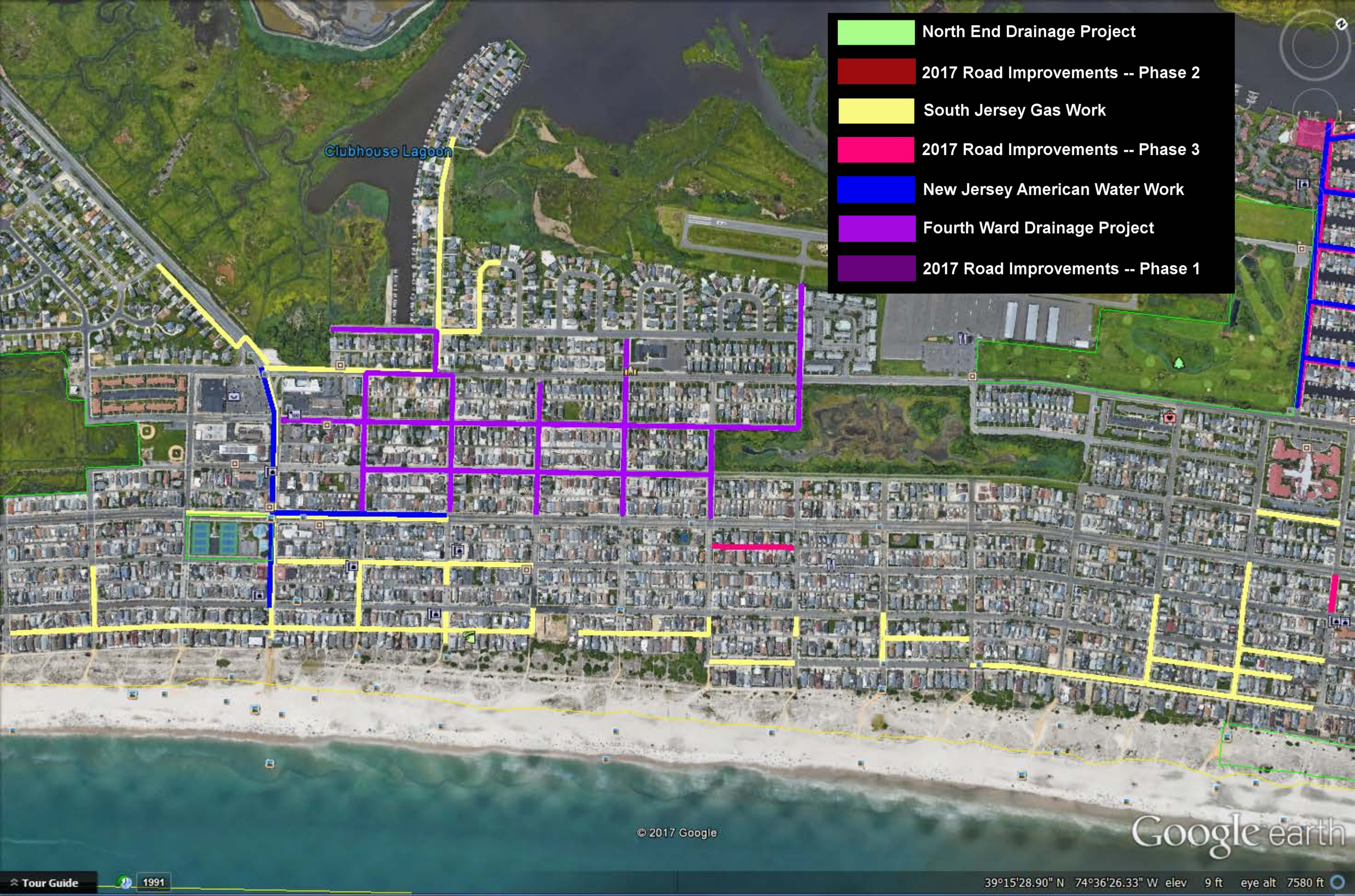
North End Drainage Project
2017 Road Improvements -- Phase 2
South Jersey Gas Work
2017 Road Improvements -- Phase 3
New Jersey American Water Work
Fourth Ward Drainage Project
2017 Road Improvements -- Phase 1
Clubhouse Lagoon
© 2017 Google
Google earth
Tour Guide
1991
39°15'28.90" N 74°36'26.33" W elev 9 ft eye alt 7580 ft

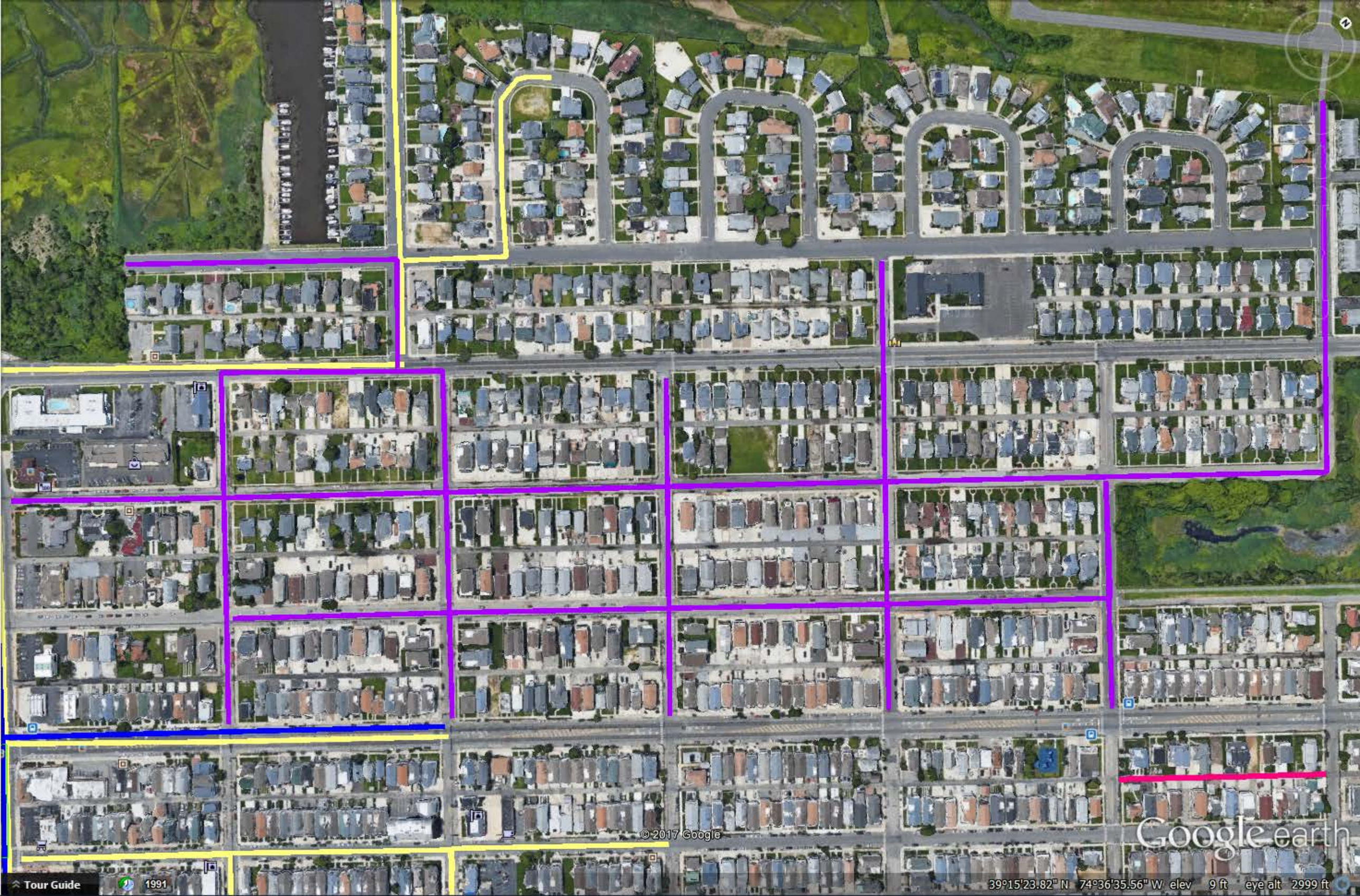
© 2017 Google
Google earth
Tour Guide
1991
39°15'23.82" N 74°36'35.56" W elev 9 ft eye alt 2999 ft

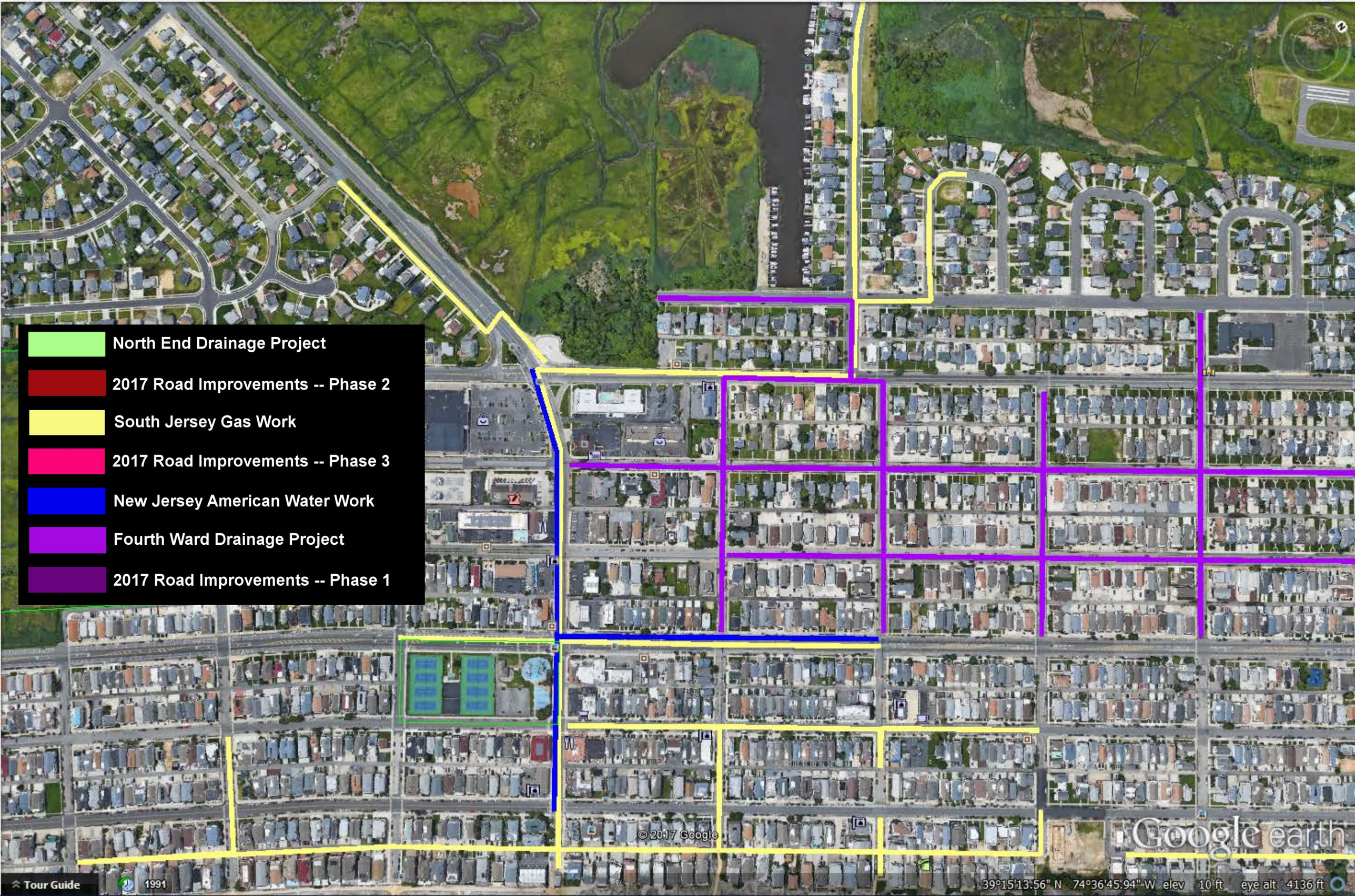
North End Drainage Project
2017 Road Improvements -- Phase 2
South Jersey Gas Work
2017 Road Improvements -- Phase 3
New Jersey American Water Work
Fourth Ward Drainage Project
2017 Road Improvements -- Phase 1
© 2017 Google
Google earth
Tour Guide
1991
39°15'13.56" N 74°36'45.94" W elev 10 ft eye alt 4136 ft

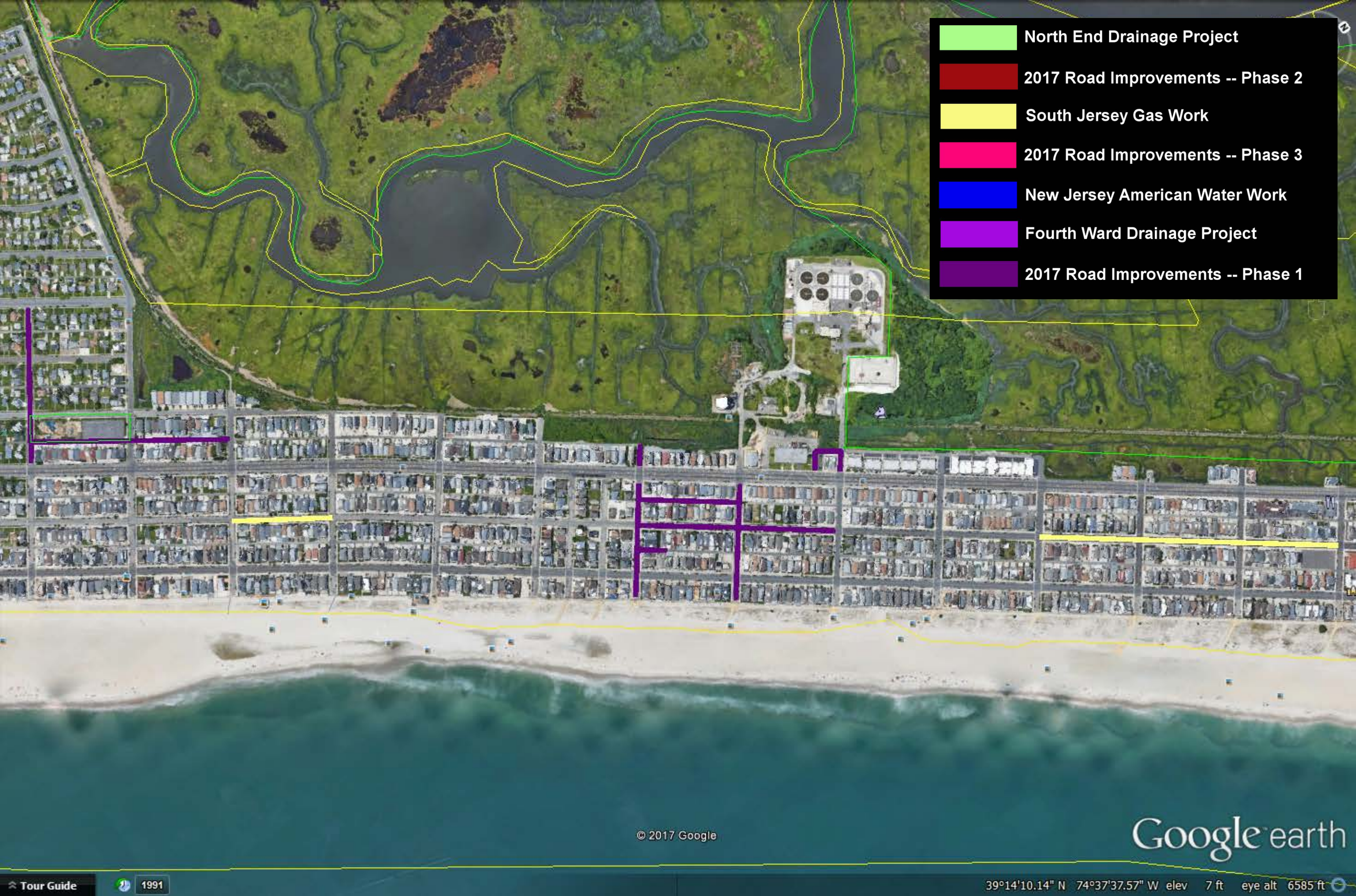
North End Drainage Project
2017 Road Improvements -- Phase 2
South Jersey Gas Work
2017 Road Improvements -- Phase 3
New Jersey American Water Work
Fourth Ward Drainage Project
2017 Road Improvements -- Phase 1
© 2017 Google
Google earth
Tour Guide
1991
39°14'10.14" N 74°37'37.57" W elev 7 ft eye alt 6585 ft

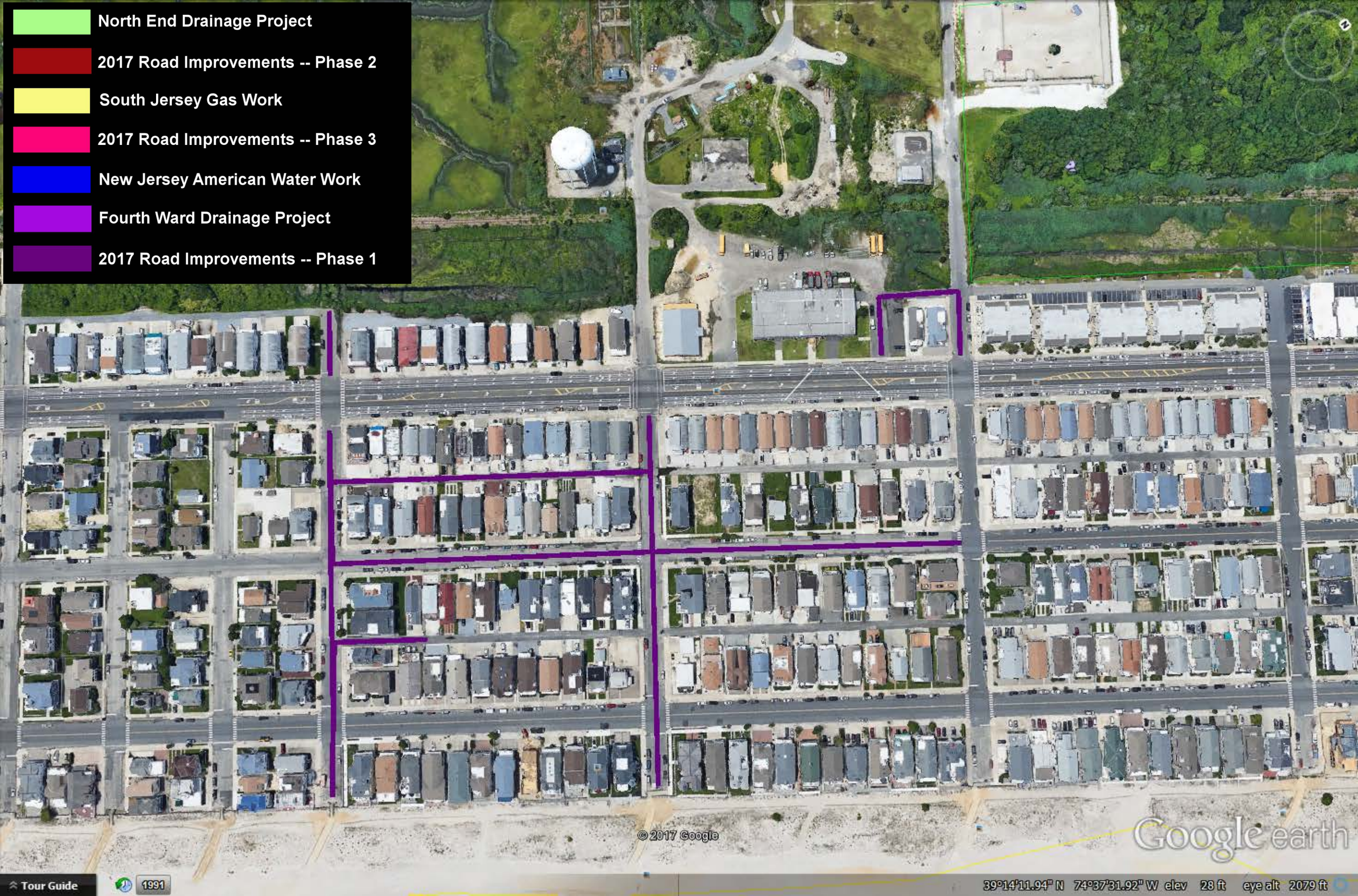
North End Drainage Project
2017 Road Improvements -- Phase 2
South Jersey Gas Work
2017 Road Improvements -- Phase 3
New Jersey American Water Work
Fourth Ward Drainage Project
2017 Road Improvements -- Phase 1
© 2017 Google
Google earth
Tour Guide
1991
39°14'11.94" N 74°37'31.92" W elev 28 ft eye alt 2079 ft

North End Drainage Project
2017 Road Improvements -- Phase 2
South Jersey Gas Work
2017 Road Improvements -- Phase 3
New Jersey American Water Work
Fourth Ward Drainage Project
2017 Road Improvements -- Phase 1
© 2017 Google
Google earth
Tour Guide
1991
39°13'48.72" N 74°37'57.87" W elev 22 ft eye alt 2110 ft